

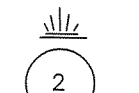





THIS MAP IS FOR ASSESSMENT PURPOSES ONLY
IT IS NOT VALID FOR LEGAL DESCRIPTION OR
CONVEYANCE.

MAPS WERE SCANNED AND DIGITIZED DURING AUGUST 2002

PRODUCED BY
Thaddeus Thorne-Surveys, Inc.
P.O. BOX 57, 1164 BROWNFIELD ROAD
CENTER CONWAY, NEW HAMPSHIRE 03813
TEL. (603) 447-3320 FAX (603) 447-2254
email - ttsurvey@ncia.net

AREA SURVEYED Ac
AREA CALCULATED AcC
RECORD DIMENSION 100'
SCALED DIMENSION 100'S
COMMON OWNERSHIP

LEGEND
MATCH LINE M.L.
RIGHT OF WAY R/W
WETLANDS 
PARCEL NUMBER 
CEMETERY 
ADJACENT MAP M A P 2

SCALE 1" = 400'

REVISED TO: DECEMBER 11, 2002

TAX MAP
ALBANY
NEW HAMPSHIRE

SHEET
5

